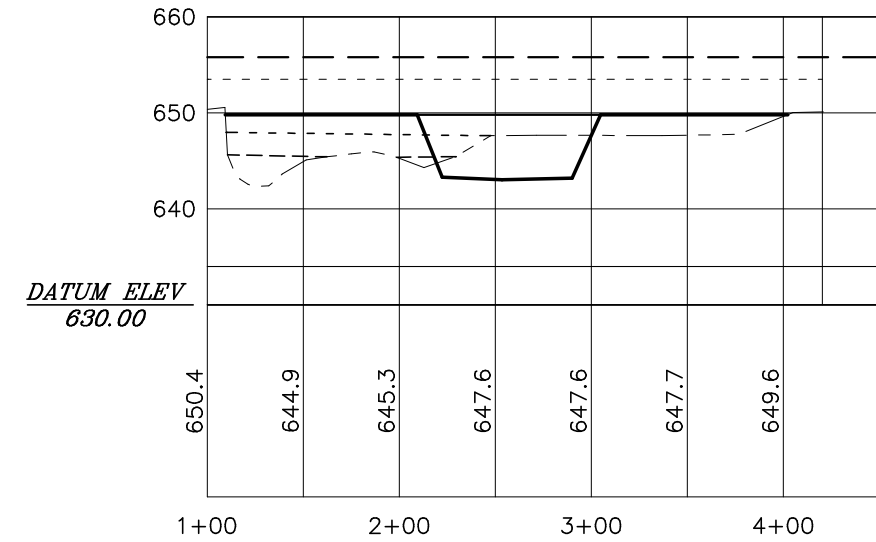
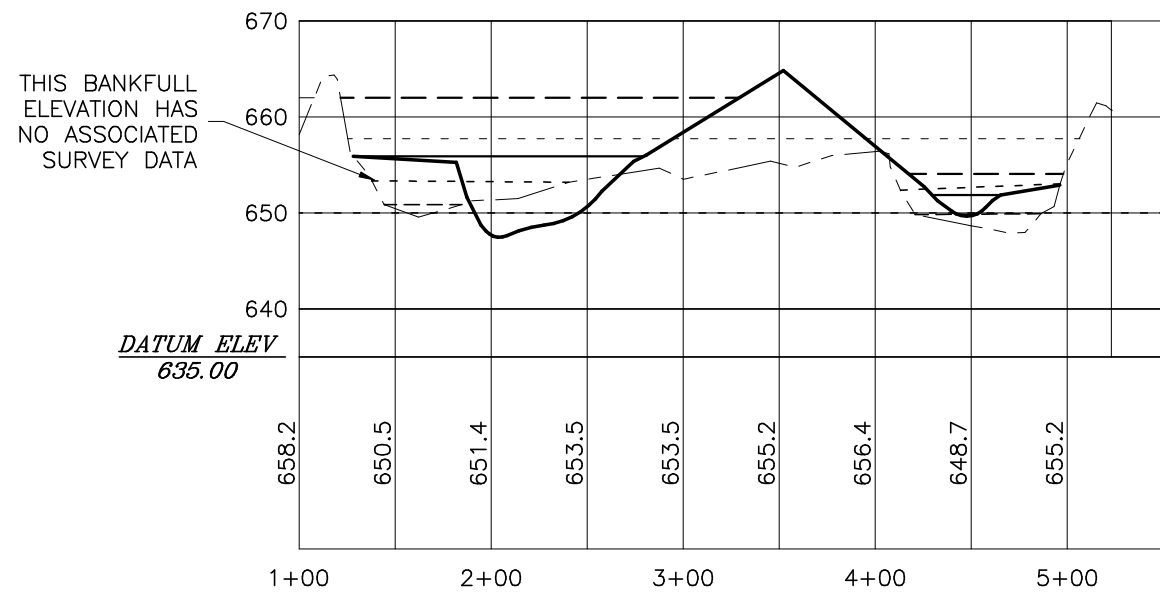


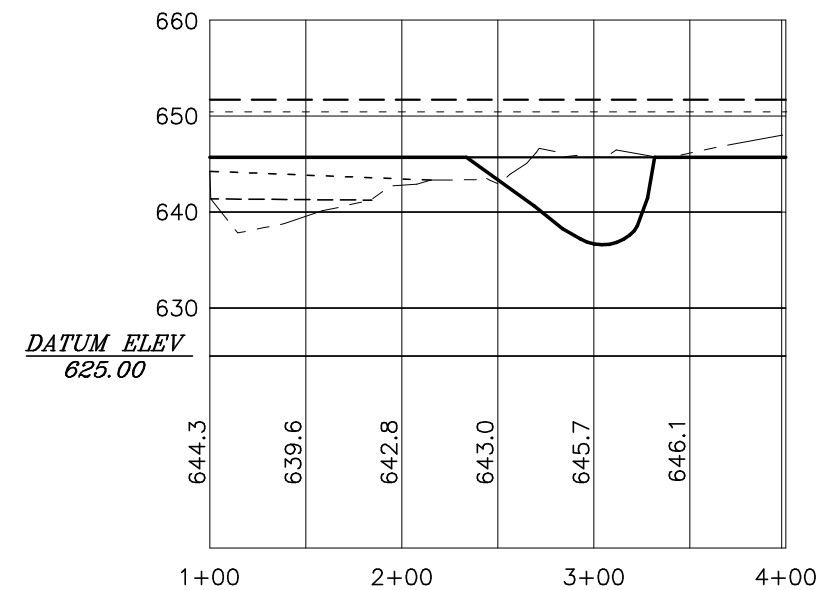
SECTION 1



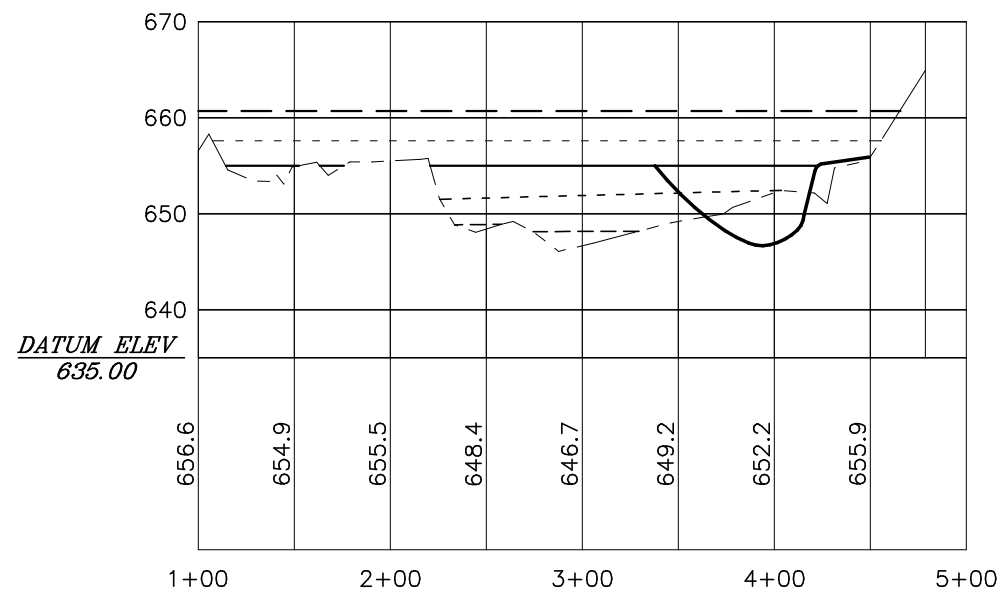
SECTION 6



SECTION 3



SECTION 8

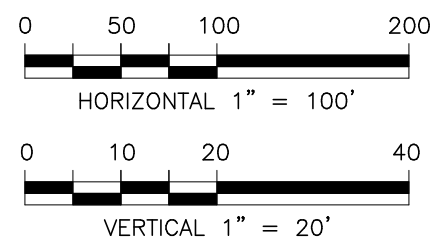


SECTION 4

LEGEND

- — — PROPOSED FLOOD-PRONE ELEVATION
- - - - - EXISTING FLOOD-PRONE ELEVATION
- — — PROPOSED BANKFULL ELEVATION
- - - - - EXISTING BANKFULL ELEVATION
- — — PROPOSED CHANNEL
- - - - - EXISTING CHANNEL
- - - - - EXISTING WATER SURFACE 7/28/99

CROSS SECTIONS



WESTLAND IRRIGATION DISTRICT
ENGINEERING FEASIBILITY AND CHANNEL DESIGN SERVICES

CHANNEL SECTIONS

Scale: As Shown
Date: November, 1999
File: \cadd\15227\ .dwg

Drawing